

Bild 4/Blatt 1: Streifengraphiken der Intensität des visuellen Einflusses des Bauwerkes in schutzwürdigen Landschaftsgebieten
 (Nationalpark, Landschaftsschutzgebiet, Naturparks, Landschaftsdenkmal)




Bild 4/Blatt 2: Streifengraphiken der Intensität des visuellen Einflusses des Bauwerkes in schutzwürdigen Landschaftsgebieten
 (Nationalpark, Landschaftsschutzgebiet, Naturparks, Landschaftsdenkmal)

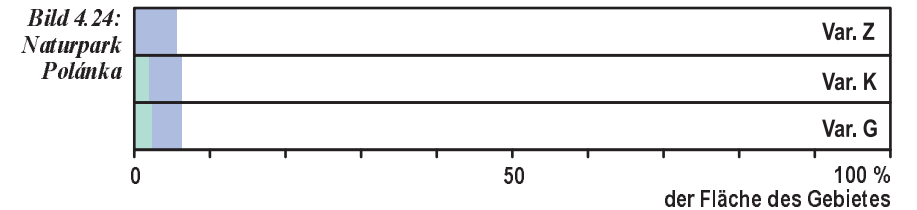
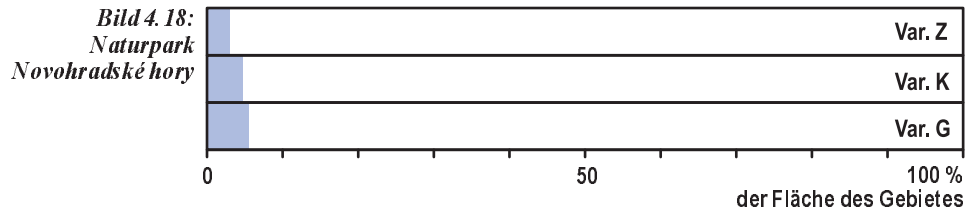
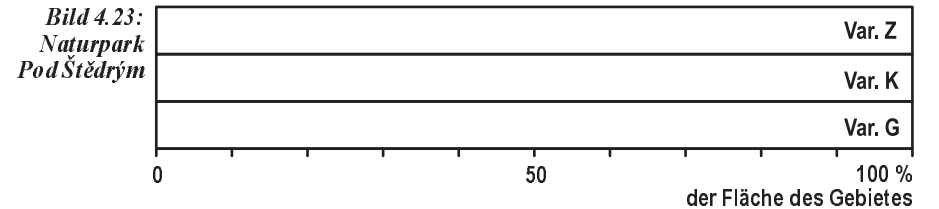
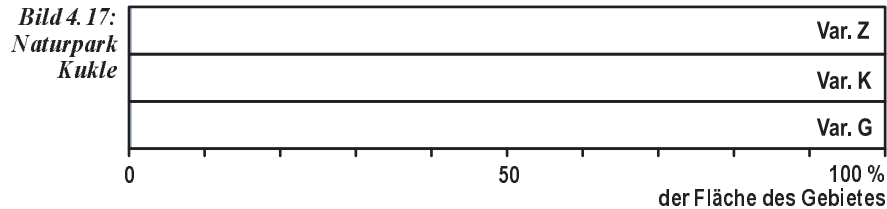
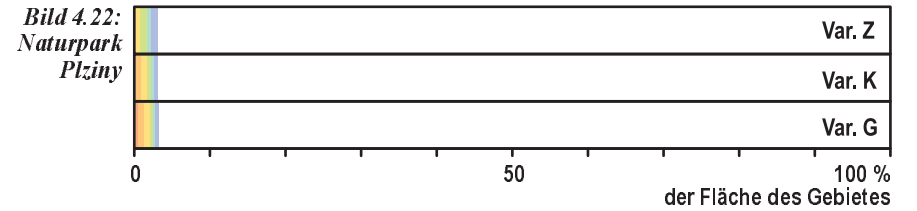
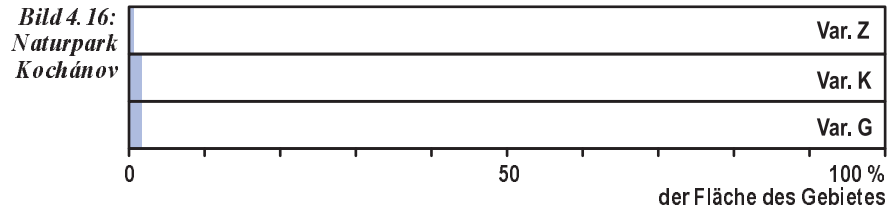
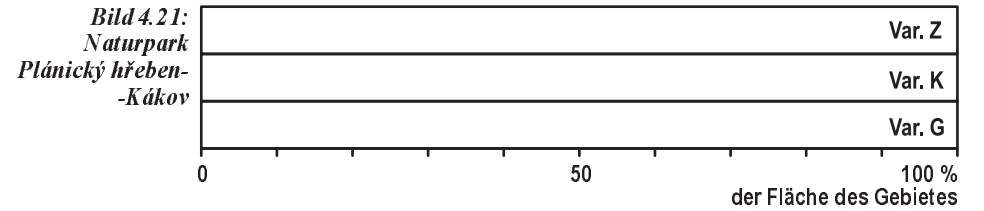
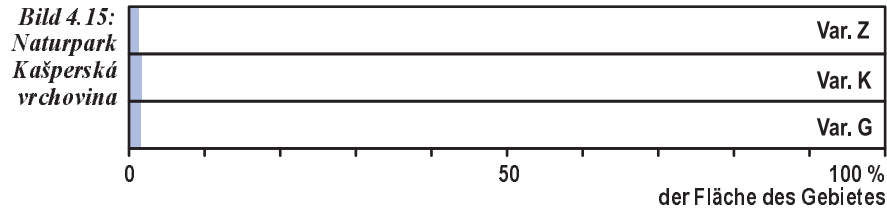
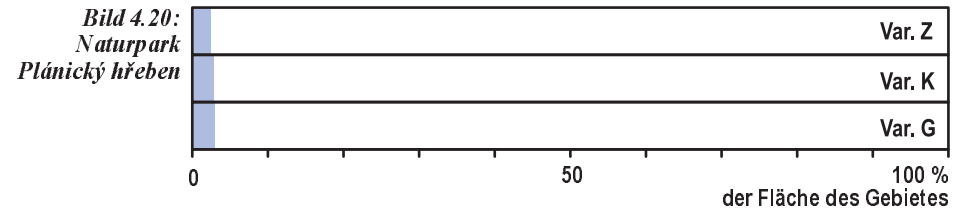
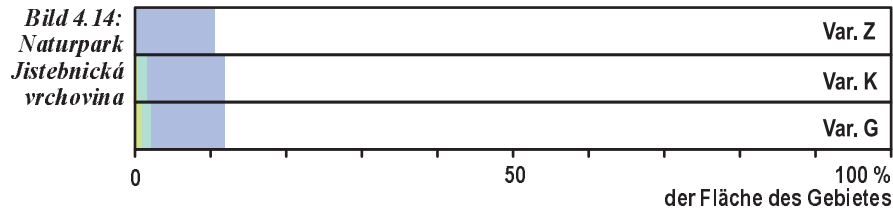
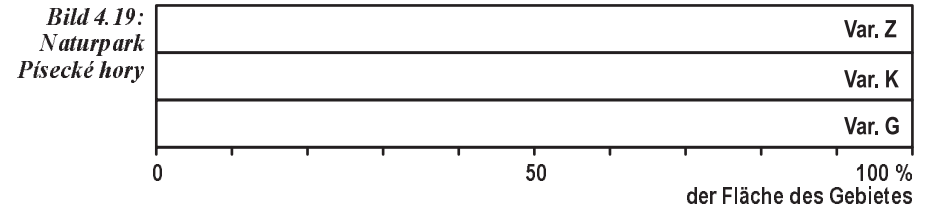
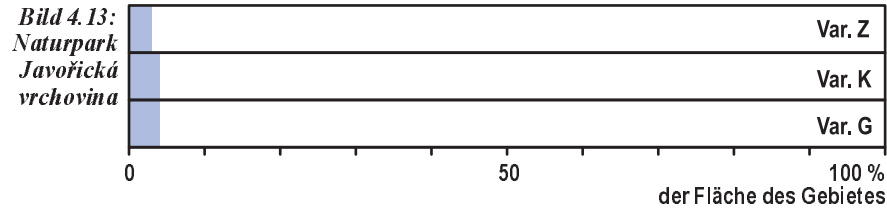
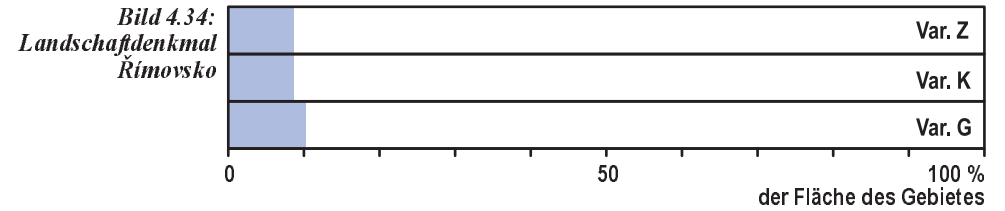
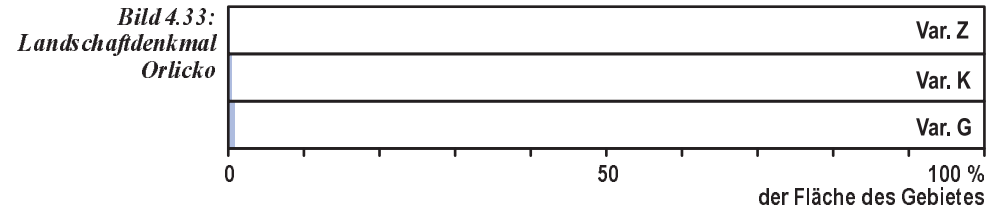
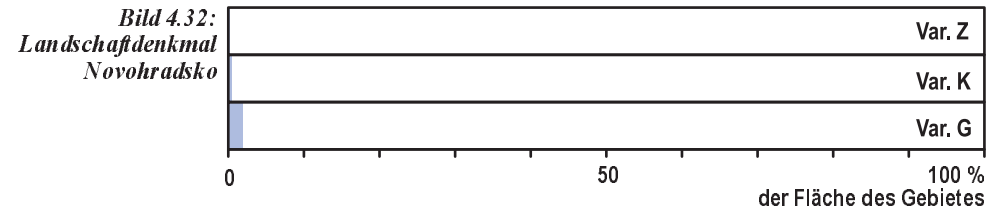
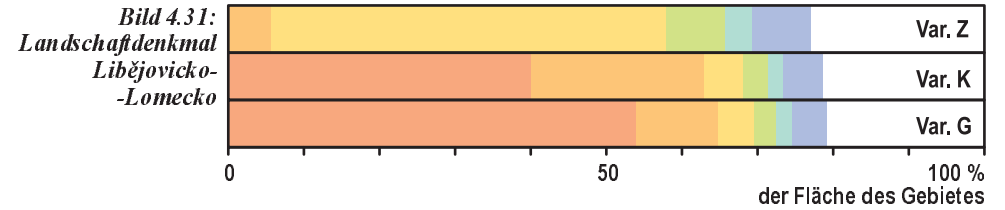
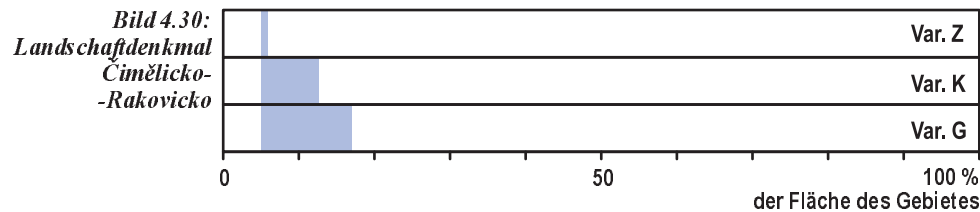

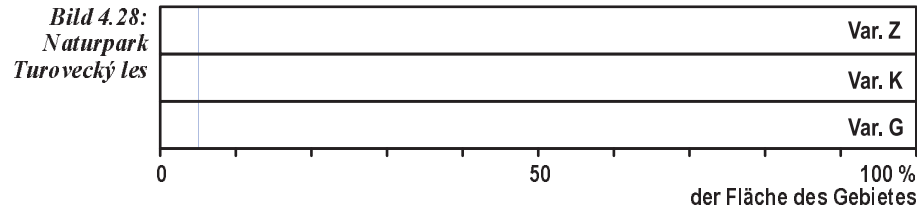
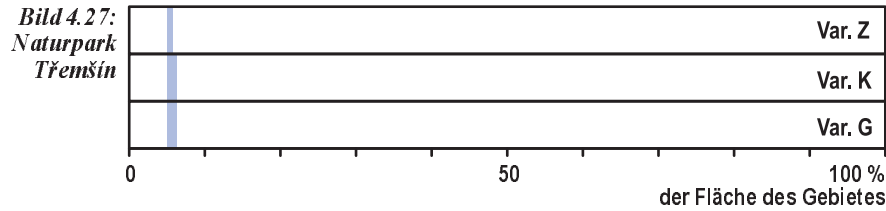
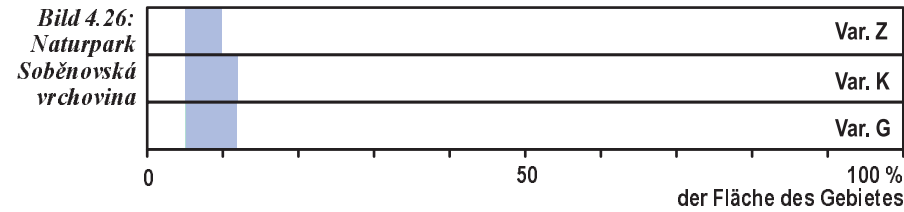
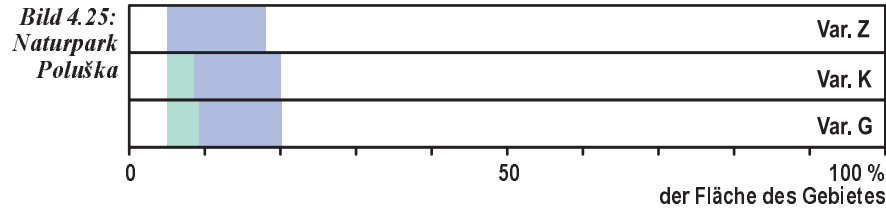


Bild 4/Blatt 3: Streifengraphiken der Intensität des visuellen Einflusses des Bauwerkes in schutzwürdigen Landschaftsgebieten

(Nationalpark, Landschaftsschutzgebiet, Naturparks, Landschaftsdenkmal)



Erläuterungen zu den Streifengraphiken in den Bildern 24:

Die verwendete Bewertungsskala entspricht farblich der Bedeutsamkeitsskala in den Anlagen im Kartenteil 2a-c:

